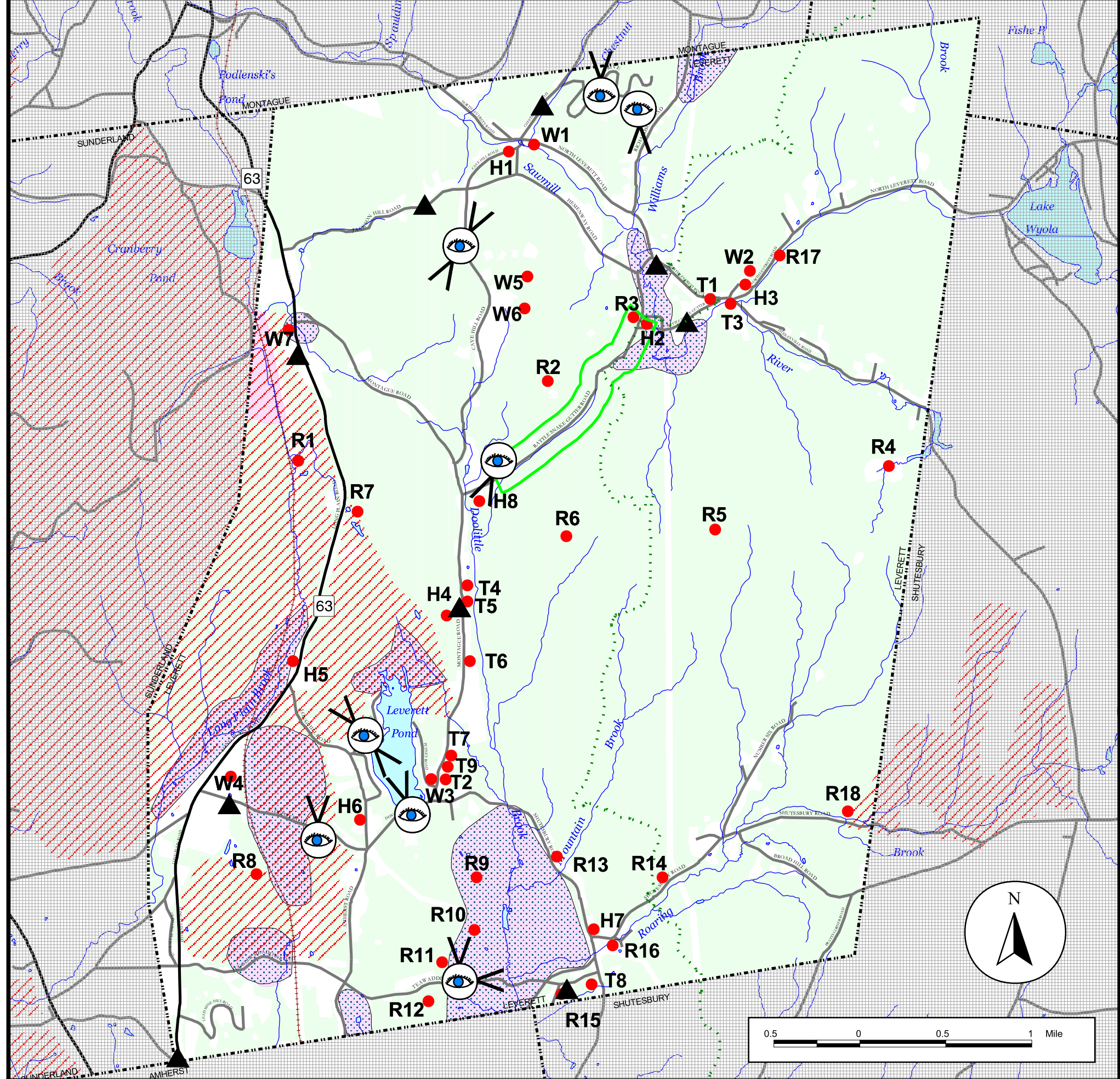


Town of Leverett Community Development Plan Scenic Resources and Unique Environments



Legend

- Town Line
- Rail Lines
- Locally-designated Scenic Roads (all roads except Route 63)
- Route 63
- Streams and Rivers
- Metacomet-Monadnock Trail (approximate location)
- Water body
- Contiguous forest
- NHESP 2003 Estimated Habitats for Rare Wildlife
- NHESP 2003 Priority Habitats for State-protected Rare Species
- NHESP BioMap Core Habitat
- Rattlesnake Gutter Overlay Zoning District
- Scenic Resources and Unique Environments (see table)
- Cemetery
- Scenic View with directional indicator

Site of Interest	Number
Places of Worship	
North Leverett Baptist Church	W1
Moore's Corner Congregational Church	W2
First Congregational Church	W3
Mt. Toby Friends Meeting House	W4
Buddhist Temple (Japanese)	W5
Buddhist Temple (Cambodian)	W6
Sikh Ashram	W7
Historical Sites	
North Leverett Sawmill	H1
Charcoal Kiln	H2
Old Moore's Corner Schoolhouse (Leverett Historical Society)	H3
Town Pound	H4
Field Sugar House	H5
Old Leverett Center School House	H6
Old East Leverett School House	H7
Slab-roofed Stone Chamber	H8
Natural Resource and Recreation Sites	
Mount Toby Waterfall	R1
Marvel Property	R2
Sawmill River Waterfall	R3
Dudley Brook Bog	R4
W. D. Cows, Inc., Brushy Mountain Tract	R5
Gutter Gateway	R6
Kettle Hole Pond	R7
Heronemus Tract	R8
4H Forest	R9
Adams Tract	R10
Williams Tract	R11
Pozar Conservation Restriction	R12
King Conservation Restriction	R13
Trailhead Parking for M & M Trail	R14
Memory Mountain	R15
Honeymoon Gorge	R16
Sawmill River Scenic Area	R17
Roaring Brook Picnic Area	R18
Other Significant Community Sites	
Leverett Coop	T1
Leverett Post Office	T2
The Mall at Moore's Corner	T3
Public Safety Complex	T4
Elementary School	T5
Library	T6
Leverett Crafts & Arts, Inc.	T7
Transfer Station	T8
Leverett Town Hall	T9

Map Sources:

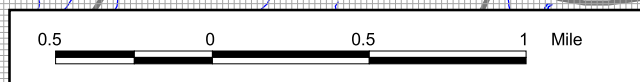
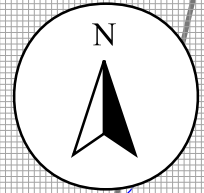
Map produced by The Franklin Regional Council of Governments Planning Department. GIS data sources include the FRCOG Planning Department, the Massachusetts Highway Department and MassGIS. Digital data obtained from MassGIS represent the efforts of the Massachusetts Executive Office of Environmental Affairs and its agencies to record information from the sources cited in the associated documentation. EOEA maintains an ongoing program to record and correct errors in the GIS data that are brought to its attention. EOEA makes no claims as to the reliability of the GIS data or as to the implied validity of any uses of the GIS data. EOEA maintains records regarding all methods used to collect and process these digital data and will provide this information on request. Executive Office of Environmental Affairs, MassGIS EOEA Data Center, 251 Causeway Street, Suite 900, Boston, MA, 617-626-1000.

Road data provided by Massachusetts Highway Department. Town line, rail line, river, stream, pond, land use, NHESP, and open space data provided by MassGIS.

NHESP 2003 Estimated Habitats of Rare Wildlife: For use with the Massachusetts Wetlands Protection Act regulations (310CMR 10).

NHESP 2003 Priority Habitats for State-protected Rare Species

Note: Depicted boundaries are approximate and are intended for planning purposes only. Portions of the source data were obtained from 1:100,000 scale maps, therefore the accuracy



FRANKLIN REGIONAL COUNCIL OF GOVERNMENTS
Main Office: 413-774-3167
425 Main Street
Greenfield, Massachusetts 01301

